



NAVIGATION
SOLUTIONS
POWERED BY
EUROPE

EUROPEAN GNSS (GALILEO) INITIAL SERVICES

SAR SERVICE

QUARTERLY PERFORMANCE REPORT

JULY - SEPTEMBER 2018



Copyright © European Union, 2018

This document and the information contained in it is subject to applicable copyright and other intellectual property rights under the laws of the Belgium and other states. This document and information contained in this document may be excerpted, copied, printed, republished, made available to the public by wire or wireless means and/or otherwise provided to third parties only under the condition that the source and copyright owner is clearly stated as follows: “Source: Galileo Public Report © European Union, 2018”. If you do republish we would be grateful if you link back to the GSA website www.gsa.europa.eu. No part of this document, including any part of the information contained therein, in whichever format, whether digital or otherwise, may be altered, edited or changed without prior express and written permission of the European Union, to be requested via the European GNSS Agency, to be requested via <https://www.gsa.europa.eu/contact-us>, clearly stating the element (document and/or information) and term of use requested. For reproduction or use of photos and any other artistic material, permission may have to be sought directly from the copyright holder.

The designations employed, the representation of the materials and the views expressed by authors, editors, or expert groups, other EU agencies and/or their staff members or other third parties, do not necessarily represent the opinions or the stated policy of either GSA or the European Union. The mention of specific companies or of certain manufacturers’ products does not imply that they are endorsed or recommended by the GSA or the European Union in preference to others of a similar nature that are not mentioned. Errors and omissions excepted, the names of proprietary products and copyright holders are distinguished by initial capital letters.

Without prejudice to the terms and conditions of Galileo SAR Service available here https://www.gsc-europa.eu/system/files/galileo_documents/Galileo-SAR-SDD.pdf, the content of this report provides the characterisation of the Galileo SAR Service performance during the reported period using the various means and tools available at the European GNSS Agency, and is deemed correct. Notwithstanding, the European GNSS Agency and the European Union do not assume any responsibility or liability derived from the accuracy of the data contained therein to the extent permitted by the applicable law.

Should you become aware of any breach of the above terms of use, please notify the European GNSS Agency immediately, through the above-mentioned contact site. Any breach of these terms of use may be subject to legal proceedings, seeking monetary damages and/or an injunction to stop the unlawful use of the document and/or any information contained therein.

The above terms of use shall be governed by the EU law and the national substantive law of Belgium. The courts of Brussels shall have jurisdiction to give judgement for any claims arising out of these terms of use.

By downloading, forwarding, and/or copying this document or any parts thereof, in whichever format, whether digital or otherwise, the user acknowledges and accepts the above terms of use as applicable to him/her.

TABLE OF CONTENTS

1	INTRODUCTION.....	2
2	EXECUTIVE SUMMARY	5
3	DETECTION AND LOCATION PERFORMANCE	7
3.1	Detection Probability.....	7
3.2	Location Probability	8
3.3	Location Accuracy.....	9
4	INFRASTRUCTURE AVAILABILITY PERFORMANCE.....	12
4.1	Availability of the SAR/Galileo ground segment	12
4.2	Availability of the SAR/Galileo Space Segment.....	15
4.3	Availability of the SAR/Galileo Server	15
5	REFERENCES.....	16
6	LIST OF ACRONYMS.....	17

LIST OF FIGURES

Figure 1: Per Reference Beacon Single Burst Detection Probability	7
Figure 2: Per Reference Beacon Single Burst Location Probability	8
Figure 3: Per Reference Beacon Multi-Burst Location Probability	9
Figure 4: Per Reference Beacon Probability of 5km Accuracy in Single Burst	10
Figure 5: Per Reference Beacon Probability of 5km Accuracy in Multi-Burst	10
Figure 6: Per Reference Beacon Probability of 2km Accuracy in Multi-Burst	11
Figure 7: Per MEOLUT Monthly Availability of Nominal Mode	13
Figure 8: Per MEOLUT Monthly Availability of "Nominal + Degraded" Mode	14

LIST OF TABLES

Table 1a: Galileo Reported Constellation Information for the SAR/Galileo Service	3
Table 1b: New Galileo Space vehicles under commissioning	3
Table 2: GSC Main Information web pages about Galileo Status	4
Table 3: MPL Fulfilment Status Dashboard	5
Table 4: MTCF and SARN Cumulative Availability, July – September 2018	14
Table 5: MTCF and SARN Monthly Availability, July – September 2018	15
Table 6: SAR/Galileo Orbit Data Server Monthly Availability, July– September 2018	15

1 INTRODUCTION

This document is the Galileo Initial Search and Rescue Service (SAR/GALILEO IS) Public Performance Report for the period of July, August and September 2018. Following the declaration of Initial Services in December 2016, a new edition is published after each quarter, in order to provide the public with actual performance statistics of the SAR/Galileo Service.

This document reports on the following performance parameters, with respect to their Minimum Performance Levels (MPLs) declared in the [SAR-SDD]:

- ◇ Detection Performance;
- ◇ Location Performance;
- ◇ Infrastructure Availability Performance;

The document comprises the following sections:

Section 1: Introduces the Galileo constellation status for the Search and Rescue Service over the quarterly reporting period. Information about the planned evolution of the constellation is given in Section 2.

Section 2: Provides an executive summary of the achieved performance. Details are reported in the following chapters.

Section 3: Provides the detailed performance for the SAR/Galileo Initial Service Detection and Location Performance and is organised in three subsections: "Detection Probability", "Location Probability" and "Location Accuracy".

Section 4: Provides the detailed performance for the SAR/Galileo Initial Service Infrastructure availability and is presented in three subsections: "Availability of the SAR/Galileo Ground Segment", "Availability of SAR/Galileo Space Segment" and "Availability of the SAR/Galileo Server".

Section 5: The cited reference documents are listed.

Table 1a and Table 1b provide the status of the Galileo constellation relevant for the SAR/Galileo Initial Service, for which the performance data has been derived for the reporting period.

Satellite Code	SV ID (PRN)	Cospas-Sarsat ID	Orbital Slot	Status
GSAT-0103	19	419	C04	Available
GSAT-0104	20	420	C05	Available ¹
GSAT-0201	18	418	Ecc ²	Available
GSAT-0202	14	414	Ecc ²	Available
GSAT-0203	26	426	B08	Available
GSAT-0205	24	424	A08	Available
GSAT-0206	30	430	A05	Available
GSAT-0207	07	407	C01	Available
GSAT-0208	08	408	C07	Available
GSAT-0209	09	409	C02	Available
GSAT-0210	01	401	A02	Available
GSAT-0211	02	402	A06	Available
GSAT-0212	03	403	C03	Available
GSAT-0213	04	404	C06	Available
GSAT-0214	05	405	C08	Available
GSAT-0216	25	2C6	A07	Available since August 2 nd
GSAT-0217	27	2C7	A01	Available since August 2 nd
GSAT-0218	31	2C8	A04	Available since August 2 nd

Table 1a: Galileo Reported Constellation Information for the SAR/Galileo Service

Satellite Code	SV ID (PRN)	CCSDS ID [hex]	Orbital Slot	Status
GSAT-0215	21	2C5	A03	Under commissioning ³
GSAT-0219	36	2C9	B04	Under commissioning
GSAT-0220	31	2C0	B01	Under commissioning
GSAT-0221	15	2C1	B02	Under commissioning
GSAT-0222	33	2C2	B07	Under commissioning

Table 1b: New Galileo Space vehicles under commissioning

¹ Galileo satellite GSAT-0104 SART is active and used in operations.

² Although Galileo satellites GSAT-0201 and GSA-0202 are located in an eccentric orbit, they have been declared operational for the SAR/Galileo Initial Service

³ GSAT-0215 was declared available for the provision of SAR services after the reporting period, since 12/10/2018

Note that performance for these satellites will be reported once their availability for SAR/Galileo Service has been declared.

For the most up-to-date information, please refer to the European GNSS Service Centre (GSC) Web pages:

GNSS Service Centre Web Resources	
Constellation Information	https://www.gsc-europa.eu/system-status/Constellation-Information
Reference Constellation Orbital and Technical Parameters	https://www.gsc-europa.eu/system-status/orbital-and-technical-parameters
Incident Reporting	https://www.gsc-europa.eu/helpdesk/galileo-incident-report-form (Galileo Incidents Report Form)
Interactive support to users	https://www.gsc-europa.eu/contact-us/helpdesk (Galileo Help Desk)

Table 2: GSC Main Information web pages about Galileo Status

Note that the Galileo Help Desk allows close interaction with users, both to support the exploitation of Galileo services and to collect relevant information on signal performance as observed by the users.

Finally, an important service provided by the GSC consists of the provision of detailed orbit data for the Galileo satellites on a server accessible by the SAR community and for which access can be requested via the Galileo Help Desk.

2 EXECUTIVE SUMMARY

During the quarterly reporting period, the measured SAR/Galileo Initial Service performance figures generally exceed the Minimum Performance Level (MPL) targets specified in the [SAR-SDD] with significant margins. The following dashboard summarise the compliance with the MPLs, using the colour coding defined in the legend below Table 3.

SAR/ MPLs		Target Value	July-18	August-18	September-18	
Detection and Location Service	Probability	Valid Message Detection Probability after transmitted 1 burst	≥ 99%			
		Location Probability after 1 transmitted burst	≥ 75%			
		Location Probability after 12 transmitted bursts	≥ 98%			
	Accuracy	Location accuracy after 1 transmitted burst within 5 km	≥ 70%			
		Location accuracy after 12 transmitted bursts within 5km	≥ 95%			
		Location accuracy after 12 transmitted bursts within 2km	≥ 80%			
Infrastructure Availability	Maspalomas/ EU MEOLUT Availability	Nominal	≥ 95%			
		Nominal + Degraded	≥ 97.5%			
	Spitsbergen/EU MEOLUT Availability	Nominal	≥ 95%			
		Nominal + Degraded	≥ 97.5%			
	Larnaca/EU MEOLUT Availability	Nominal	≥ 95%			
		Nominal + Degraded	≥ 97.5%			
	Satellites	Average SAR Transponder Availability	≥ 90%			

Table 3: MPL Fulfilment Status Dashboard

GSAT-0103	GSAT-0202	GSAT-0206	GSAT-0209	GSAT-0212	GSAT-0216
GSAT-0104	GSAT-0203	GSAT-0207	GSAT-0210	GSAT-0213	GSAT-0217
GSAT-0201	GSAT-0205	GSAT-0208	GSAT-0211	GSAT-0214	GSAT-0218

Allocation of Satellites in the dashboard above

Legend

	MPL measurement not available
	Target Value for MPL is fulfilled
	Target Value for MPL is NOT fulfilled (less than 10% away from the Target Value)
	Target Value for MPL is NOT fulfilled (more than 10% away from the Target Value)

The Detection and Location Performance KPIs are computed based on 5 reference beacons (REFBE) located in the SAR/Galileo Coverage area (SGC) defined in the [SAR-SDD] and are provided for the worst Reference Beacon Location for each of the individual performance parameters.

The **Performance of the Detection Service** is above expectations, with monthly average values of a valid message detection probability after a single transmitted burst of **100%**, where the MPL target is 99%.

Performance of Location Probability is above expectations, with monthly values higher than **97.6%** for single burst location probability, where the MPL target is 75%, and **99.9%** after 12 transmitted bursts (multi-burst), where the MPL target is 98%.

The **Performance of Location Accuracy** is also above expectations with monthly values higher than **95.1%** for single burst and **98.6%** for multi-burst transmissions with an accuracy of **5 [km]**, while the MPLs are 70% and 95% respectively. The **Probability of Location Accuracy** within **2 [km]** for multi-burst transmissions achieved values over **86.9%**, while the MPL is 80%, improving from previous reporting period as the system has fully recovered from the non-availability of suitable calibration transmissions.

The **Availability Performance of the SAR/Galileo MEOLUT Facilities**, reported as defined in the [SAR-SDD] with an incremental average process over a period of 12 continuous months, reach the MPL target values of 95% in “Nominal” mode and 97.5% in “Nominal + Degraded” mode, with values higher than **96.9%** and **97.6%**, respectively.

The **Availability of the SAR Transponders** remains at excellent levels of performance with a measured average of **99.3%** for the complete constellation. Nevertheless, the minimum expected MPL availability target of 90% was not met for GSAT-0104, which only achieved 69.4 % in July 2018, due to a planned on-board maintenance activity.

3 DETECTION AND LOCATION PERFORMANCE

In this section of the report the following detailed performance figures for the SAR/Galileo Initial Service are provided:

- ◇ Detection Probability in section 3.1
- ◇ Location Probability in section 3.2
- ◇ Location Accuracy in section 3.3

3.1 DETECTION PROBABILITY

The detection probability performance is computed for each SAR/Galileo Reference Beacon as the valid message detection probability after 1 transmitted burst. The detailed computation process for this performance parameter is described in the [SAR-SDD].

Figure 1 below shows the monthly single burst detection probability for each Reference Beacon, which achieved 100% during the reporting period, always above the MPL target specified at 99%⁴.

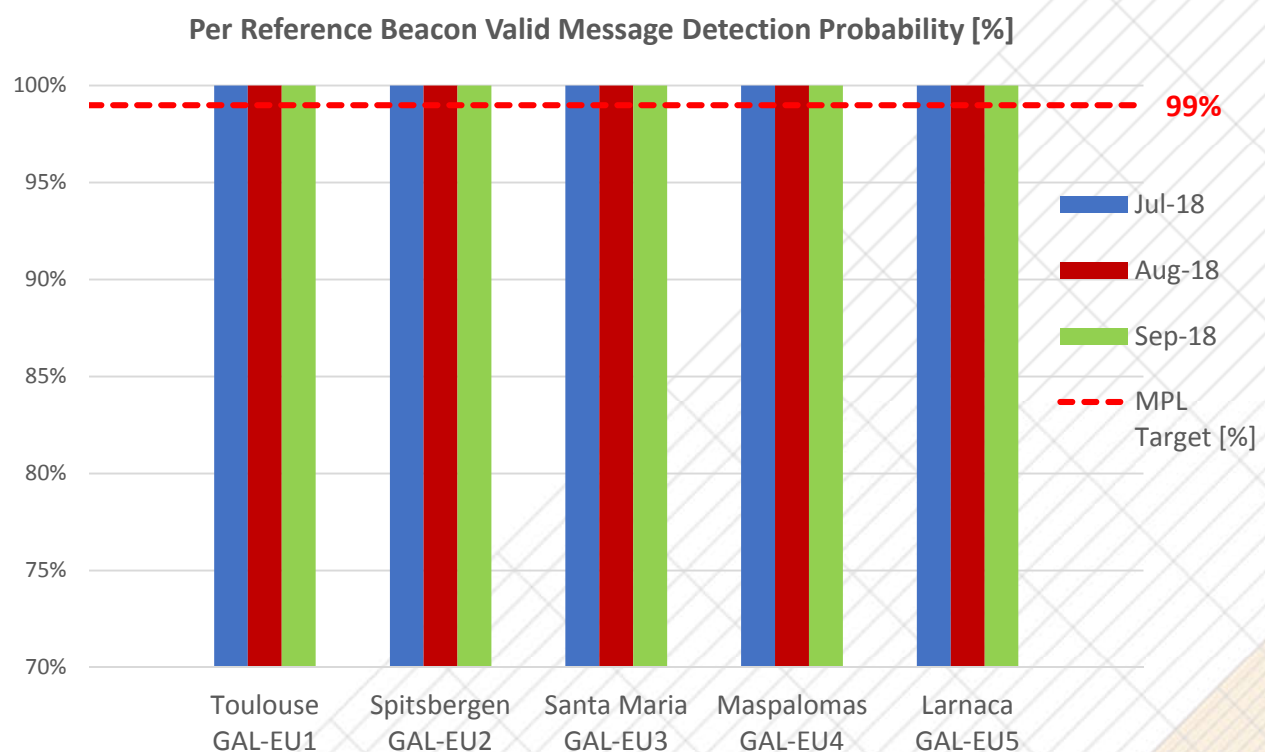


Figure 1: Per Reference Beacon Single Burst Detection Probability

⁴ Ref.: [SAR-SDD] , §5.1.1 (Table 9)

3.2 LOCATION PROBABILITY

The location probability performance is computed for each Reference Beacon after 1 transmitted burst and after 12 transmitted burst. The detailed computation process for this performance parameter is described in the [SAR-SDD]⁵. The Minimum Performance Levels specified as 75%⁶ are valid when the SAR/Galileo MEOLUTs are in Nominal Mode.

Figure 2 below shows the monthly single burst location probability, which comfortably exceeds the MPL for each of the SAR/Galileo Reference Beacons, with a minimum value of 97.6% and an average of 99.8%.

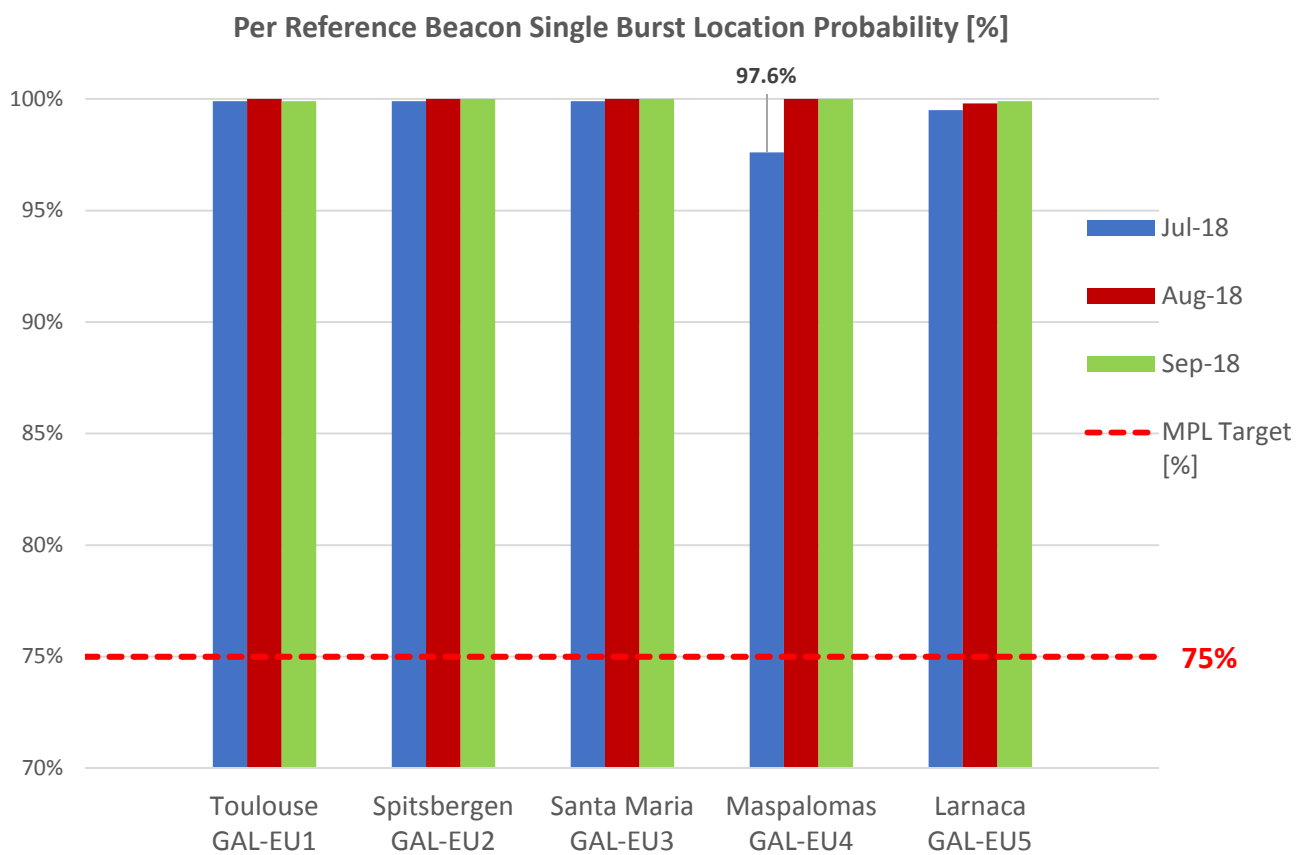


Figure 2: Per Reference Beacon Single Burst Location Probability

Figure 3 below, shows the monthly multi-burst location probability for each of the REFBE. The multi-burst location probability for each of the REFBE is better than 99.9%, which is always above the MPL level of 98% defined in the [SAR-SDD]⁷.

⁵ An integration window of 140 [s] is considered (since 1st August 2018) instead of 90 [s] described in the [SAR-SDD] §5.1.2 for the computation of the location probability after 1 transmitted burst

⁶ Ref.: [SAR-SDD] , §5.1.2 (Table 10)

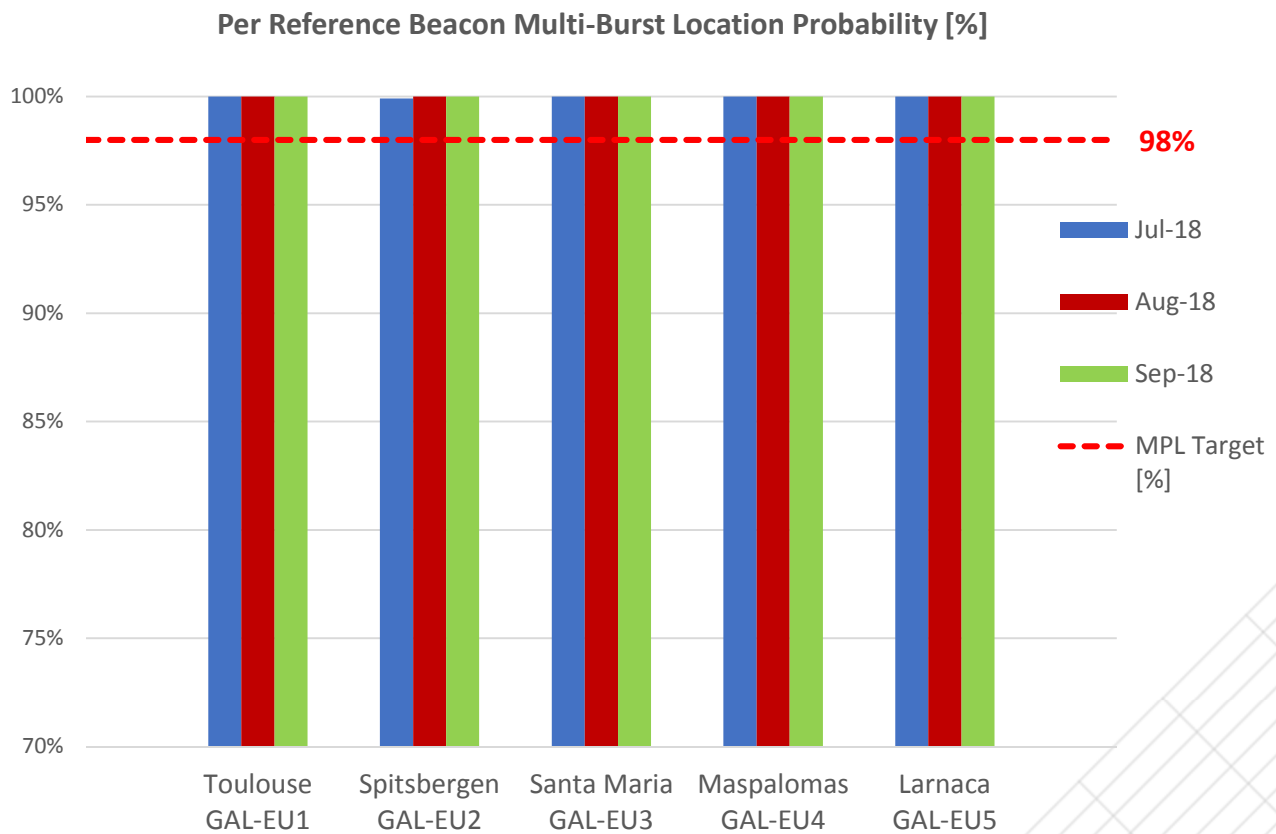


Figure 3: Per Reference Beacon Multi-Burst Location Probability

3.3 LOCATION ACCURACY

The location accuracy performance is defined in the [SAR-SDD] as the probability that a location is computed with an error bounded by a given threshold. These probabilities are computed for each REFBE after 1 transmitted burst (single-burst) and after 12 transmitted bursts (multi-burst) for the 5km threshold and in multi-burst only for the 2km threshold. The Minimum Performance Levels specified in the [SAR-SDD]⁷ are valid when the MEOLUT is in Nominal mode.

Figure 4 depicts compliance of all the SAR/Galileo REFBE to the single-burst location accuracy with 5km MPL, specified in the [SAR-SDD] as 70%, with all REFBE average values above 97.4%, worst REFBE achieving 95.1% and best performing above 99.1%.

⁷ Ref.: [SAR-SDD] , §5.1.2 (Table 10)

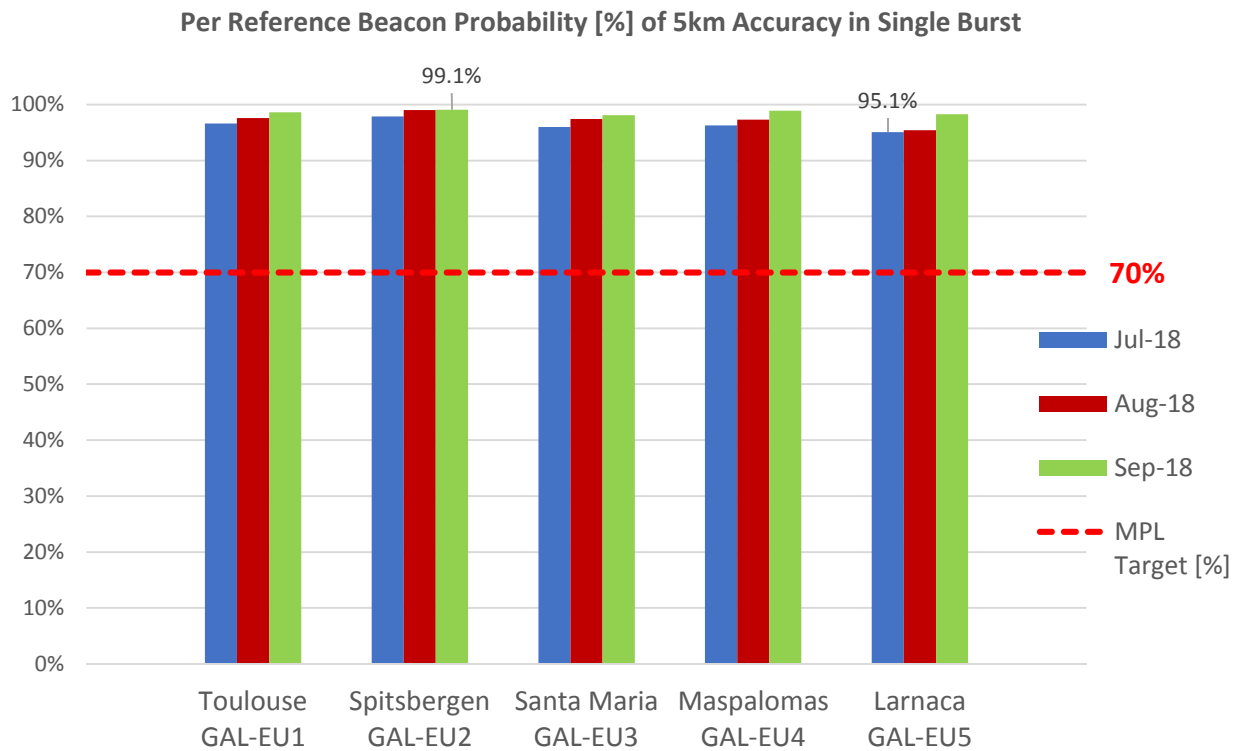


Figure 4: Per Reference Beacon Probability of 5km Accuracy in Single Burst

The probability of achieving a location with 5km accuracy in multi-burst mode for each of the SAR/Galileo Reference Beacons is shown in Figure 5. The values achieved attain an average of 99.3%, which is always better than the [SAR-SDD] MPL specified as 95%, with the worst performing REFBE achieving 98.6% and the best at 99.7%.

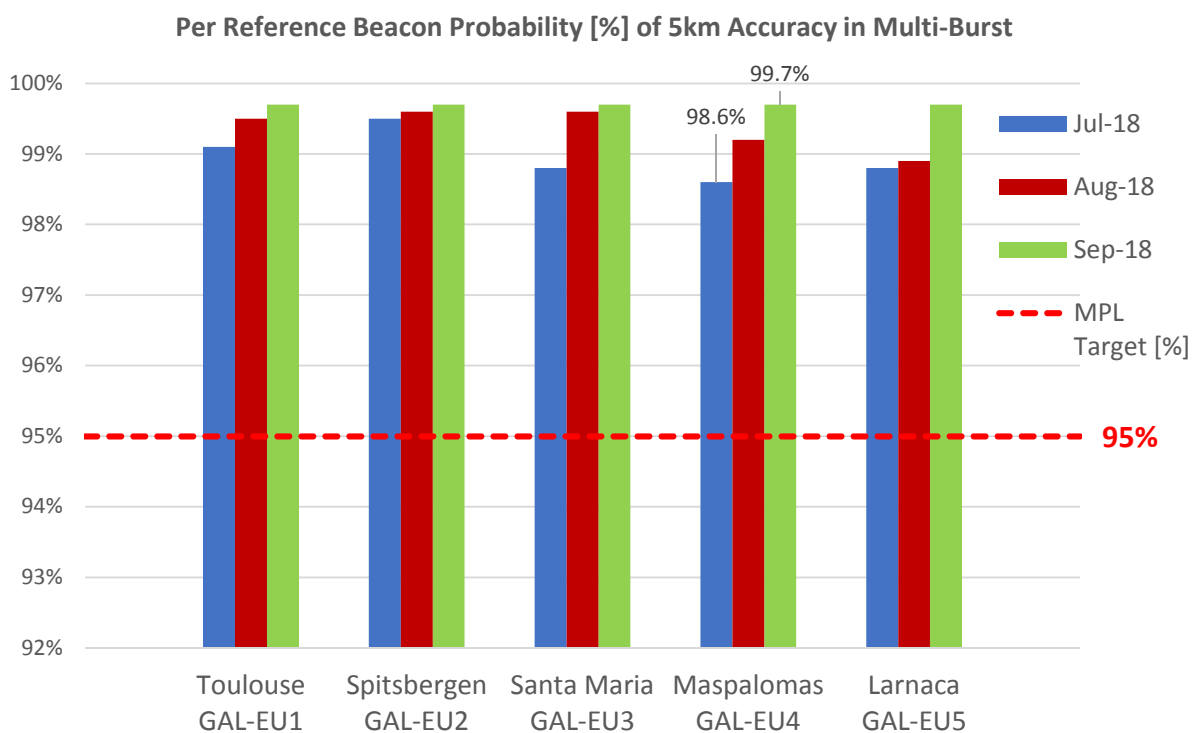


Figure 5: Per Reference Beacon Probability of 5km Accuracy in Multi-Burst

The Minimum Performance Level for the probability of achieving a location with 2km accuracy in multi-burst mode for each of the SAR/Galileo Reference Beacons is specified as 80%⁸ in the [SAR-SDD] and displayed in Figure 6. The performance achieved is always better than the MPL target value, with a minimum value of 86.9% an average of 91.6% and best performing REFBE reaching 96.6%. The slight degradation due to lack of proper calibration transmissions observed during the previous reporting period is fully recovered as can be observed in Figure 6 below.

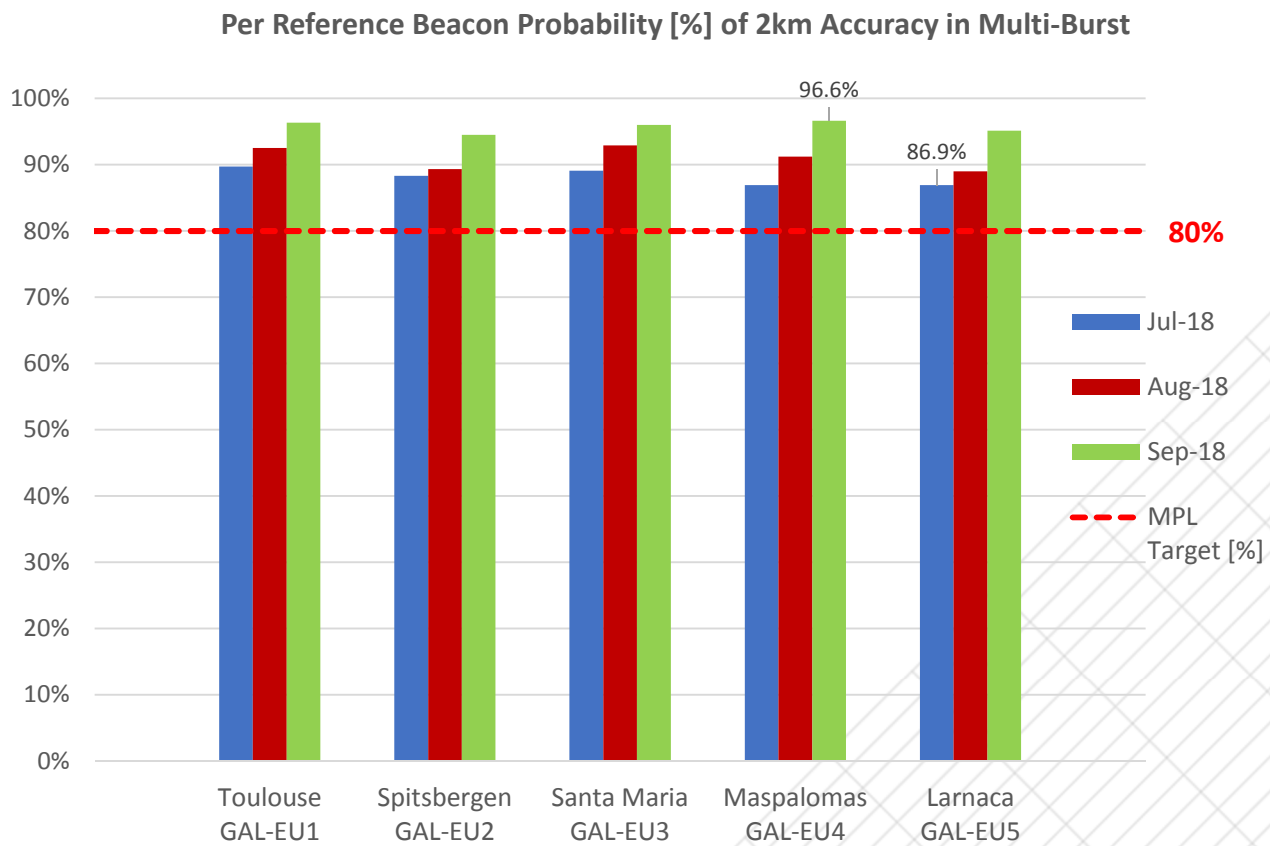


Figure 6: Per Reference Beacon Probability of 2km Accuracy in Multi-Burst

⁸ Ref.: [SAR-SDD] , §5.1.2 (Table 10)

4 INFRASTRUCTURE AVAILABILITY PERFORMANCE

In this section of the report the following performance figures are provided:

- ◇ Availability of the SAR/Galileo Ground Segment in section 4.1
- ◇ Availability of the SAR/Galileo Space Segment in section 4.2
- ◇ Availability of the SAR/Galileo Server in section 4.3

4.1 AVAILABILITY OF THE SAR/GALILEO GROUND SEGMENT

The Minimum Performance Levels for the availability of the SAR/Galileo Ground Segment Infrastructure (MEOLUT Local Facility, MTCF and SARN) are defined in the [SAR-SDD]⁹.

The MEOLUT Local Facility availability Minimum Performance Level is defined over a period of twelve months, with a sliding window moving one month ahead every month. Nevertheless, in Figure 7 and Figure 8 below, the availability figures are also reported for each month in order to show the performance trend over time.

As shown in Figure 7 below, all EU MEOLUT Local Facilities show long-term normalized “Nominal” mode availability performance better than the MPL target, which is specified as 95%, attaining 96.9% for both Larnaca and Spitsbergen respectively and 98.1% for Maspalomas..

The decreased Nominal mode short-term availability performance observed in Larnaca/EU MEOLUT during July 2018 is explained by the occurrence of two unplanned events. The first was caused by a false fire alarm in the Larnaca MEOLUT Local Facility, which triggered a power emergency cut and therefore a downtime of the Larnaca/EU MEOLUT. The second impacted only the Larnaca/MEOLUT Antenna 4, which was out of service following a network connectivity anomaly.

Additionally, during the month of July 2018, a planned maintenance was performed in Spitsbergen/EU MEOLUT and Maspalomas/EU MEOLUT, also slightly degrading their short-term availability as reported in Figure 7.

⁹ Ref.: [SAR-SDD] , §5.2.2 (Table 13, Table 14 and Table 15)

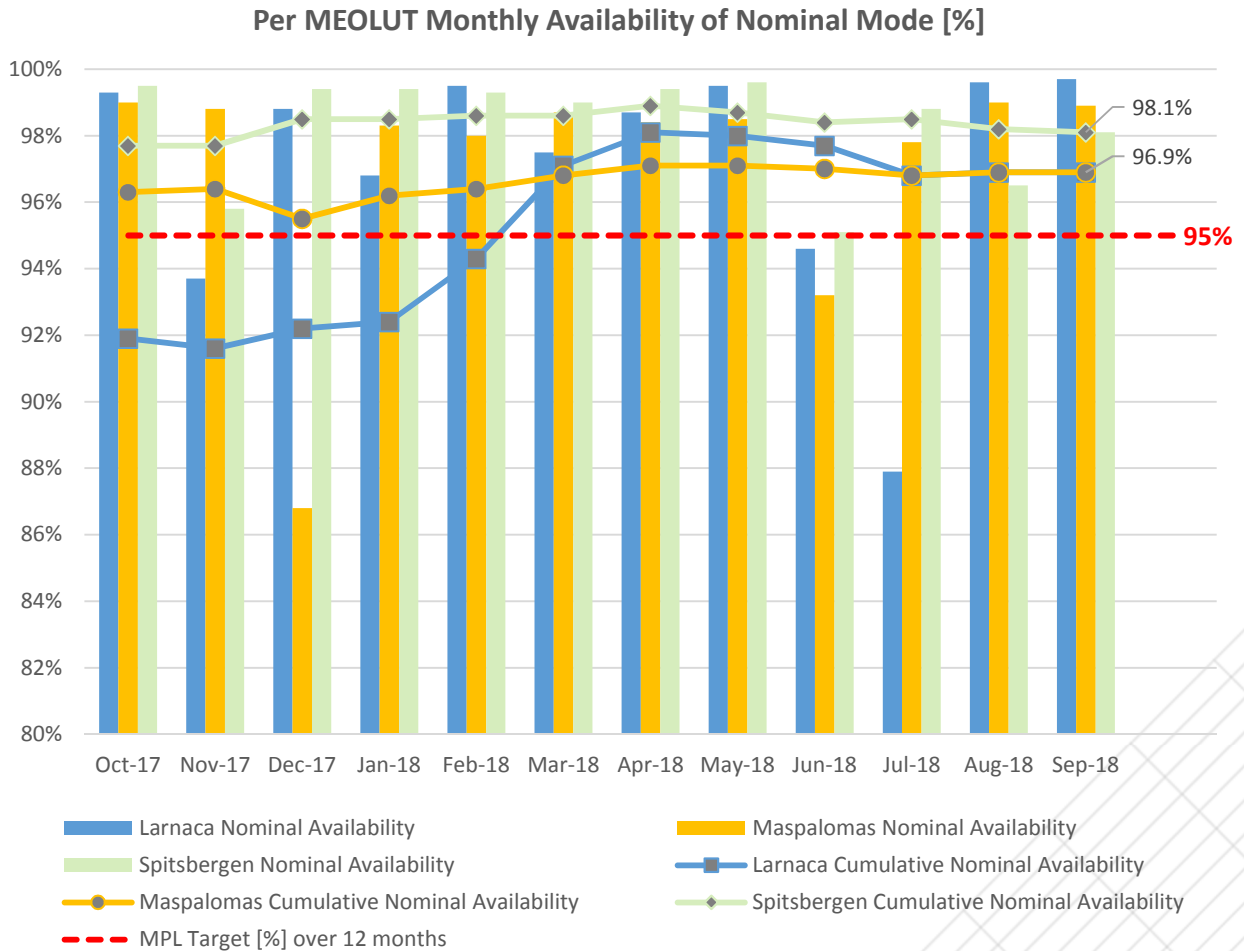


Figure 7: Per MEOLUT Monthly Availability of Nominal Mode

Figure 8 below presents the availability of each of the MEOLUT Local Facilities in "Nominal + Degraded" mode during the last twelve months of service, which is specified as 97.5%.

The cumulative values always exceed the MPL for all the three European MEOLUTs during the reporting period with Larnaca, Maspalomas and Spitsbergen/EU MEOLUTs reaching 98.8%, 97.6% and 99.1% respectively in September 2018.

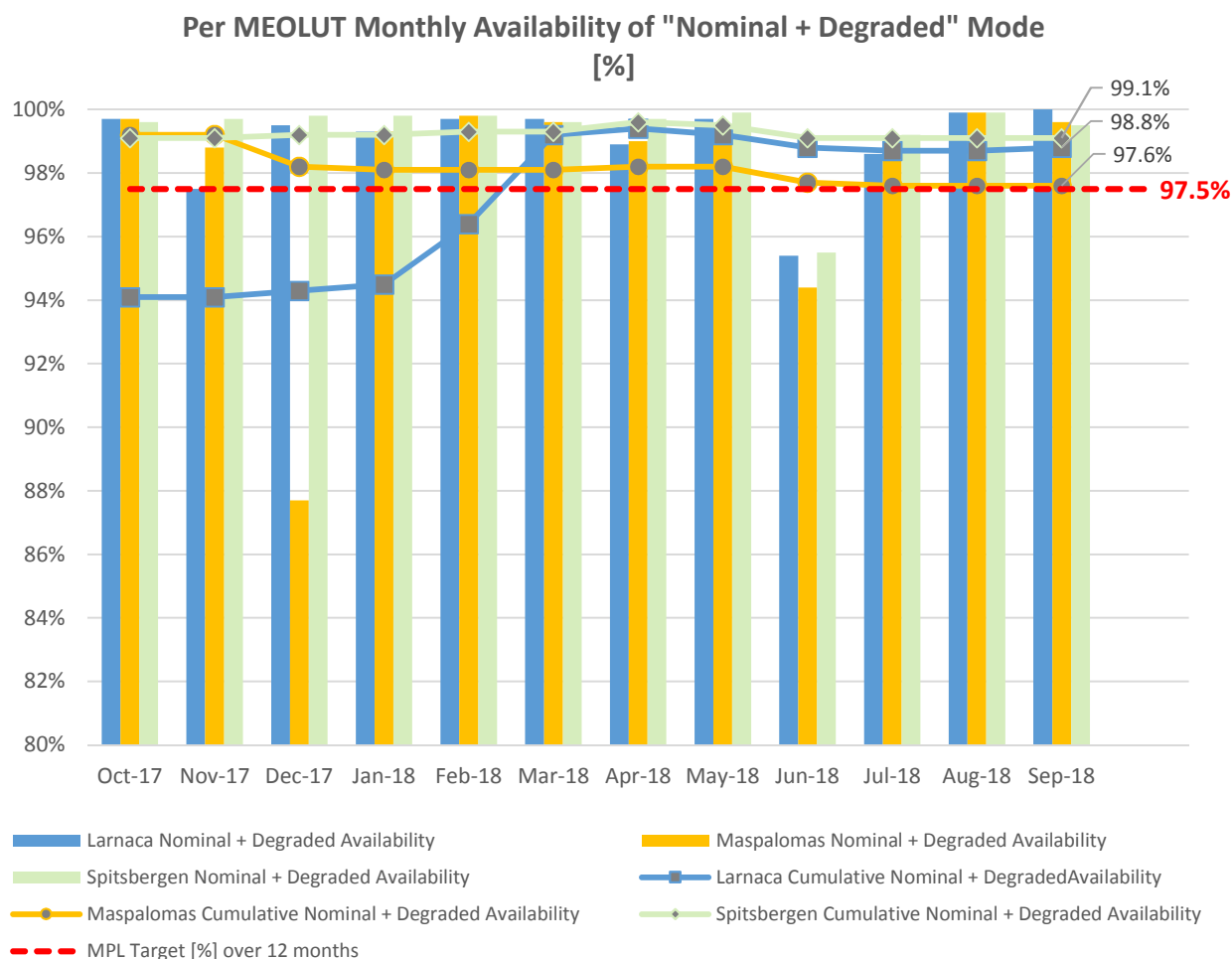


Figure 8: Per MEOLUT Monthly Availability of "Nominal + Degraded" Mode

The MEOLUT Tracking Coordination Facility (MTCF) and SAR Network (SARN) cumulative availability over the last twelve months of service are reported in Table 4 below.

Other SAR/Galileo Ground Segment Elements	Target Value (over 12 months)	Jul-18	Aug-18	Sep-18
MTCF Availability	≥ 99.95%	99.10%	99.10%	98.60%
SARN Availability	≥ 99.40%	99.70%	99.70%	99.70%

Table 4: MTCF and SARN Cumulative Availability, July – September 2018

The MTCF cumulative availability does not achieve the required MPL target value, which is specified as 99.95% over a period of one year. The MTCF is considered not operationally available when one or both of the functions needed for the TOA/FOA exchange process and the Tracking Plan computation are not available. It should be noted that even if the MTCF is not in operational mode, it does not necessarily have an impact on the SAR/Galileo Service performance.

Table 5 below presents, for information, the MTCF and SARN monthly availability values over the reporting period.

Other SAR/Galileo Ground Segment Elements	Target Value (over 12 months)	Jul-18	Aug-18	Sep-18
MTCF Availability	≥ 99.95%	100%	100%	93.80%
SARN Availability	≥ 99.40%	99.90%	100%	100%

Table 5: MTCF and SARN Monthly Availability, July – September 2018

4.2 AVAILABILITY OF THE SAR/GALILEO SPACE SEGMENT

During the period of July to September 2018, all SAR Transponders achieved an average availability of 99.3%. All SAR Transponders obtained 100% availability except for GSAT-0104, which only achieved 69.4 % in July 2018 due to a planned on-board maintenance activity and GSAT-0208, which reached 95.3% in September 2018.

4.3 AVAILABILITY OF THE SAR/GALILEO SERVER

Note that the current version of the [SAR-SDD] does not define specific MPLs for the SAR/Galileo Orbit Data Server availability. Nevertheless, the service provided average availability of 88.88% during the reporting period.

Following the planned maintenance in GSAT-0104 described in section 4.2, the provision of orbital data for the aforementioned Galileo satellite has been stopped and will only resume after the completion of all the associated activities by October 2018.

The monthly availabilities over the reporting period are shown in the Table 6 below for information.

Other SAR/Galileo Ground Segment Elements	Target Value	Jul-18	Aug-18	Sep-18
SAR/Galileo Orbit Data Server Availability	N/A	81.89%	94.4%	90.37%

Table 6: SAR/Galileo Orbit Data Server Monthly Availability, July– September 2018

5 REFERENCES

This section identifies the documents explicitly referenced in this SAR/Galileo Initial Service Public Performance Report.

[SAR-SDD] *European GNSS (Galileo) SAR/GALILEO Initial Service Definition Document (SAR-SDD), Issue 1.0, European Union, December 2016.*

The [SAR-SDD] defines the SAR/Galileo Initial Service and its associated Minimum Performance Levels (MPLs).

6 LIST OF ACRONYMS

Acronym	Definition
C/S	Cospas-Sarsat
EU	European Union
FOA	Frequency of Arrival
GPS	Global Positioning System
GSA	European GNSS Agency
GSAT	Galileo Satellite
GNSS	Global Navigation Satellite System
GSC	European GNSS Service Centre
IS	(Galileo) Initial Services
KCP	KPI Collection Platform
KPI	Key Performance Indicator
MEOLUT	Medium Earth Orbit Local User Terminal
MPL	Minimum Performance Level
MTCF	MEOLUT Tracking Coordination Facility
NAGU	Notice Advisory to Galileo Users
REFBE	SAR/Galileo Reference Beacon
SAR	Search and Rescue
SART	Search and Rescue Transponder
SARN	SAR Network
SDD	Service Definition Document
SGC	SAR/Galileo Coverage
SGS	SAR/Galileo Ground Segment
SIS	Signal in Space
TOA	Time of Arrival

End of Document



European GNSS Service Centre:
<https://www.gsc-europa.eu/>